




**WFP - Photo Monitoring
Photo Submission Sheet**

Instructions:

1. Insert the photos (*before, during, after*) in the given space and provide details applicable to the inserted photo.
2. For the next set of photos, please use the same format in extra pages.

Name of project:	Jhyaribang Irrigation Canal	
Type of project:	Canal Improvement	
District / RM/ Ward / Settlement:	Salyan-Darma-2	
Partner organization:	Darma Rural Municipality	
GPS coordinates of project site:	28°33'17.05", 28°33'56.13"N	82°19'28.68", 82°18'45.63" E

1). Before start of project	2). During implementation	3). After completion
		
Caption: (please describe in detail)	Caption: (please describe in detail)	Caption: (please describe in detail)
Planned units:1	Constructed units:1	Completed units:1
Project start date: 20 January 2023		Project end date: 13 June 2023
Date of photo: 27 April 2023	Date of photo: 29 May 2023	Date of photo: 6 June 2023

WFP - Photo Monitoring
Photo Submission Sheet

JPG file name:	JPG file name:	JPG file name:
GPS coordinates of place where photo	GPS coordinates of place where photo	GPS coordinates of place where photo
Photographed by: <i>Surya Bista</i>	Photographed by: <i>Surya Bista</i>	Photographed by : <i>Surya Bista</i>